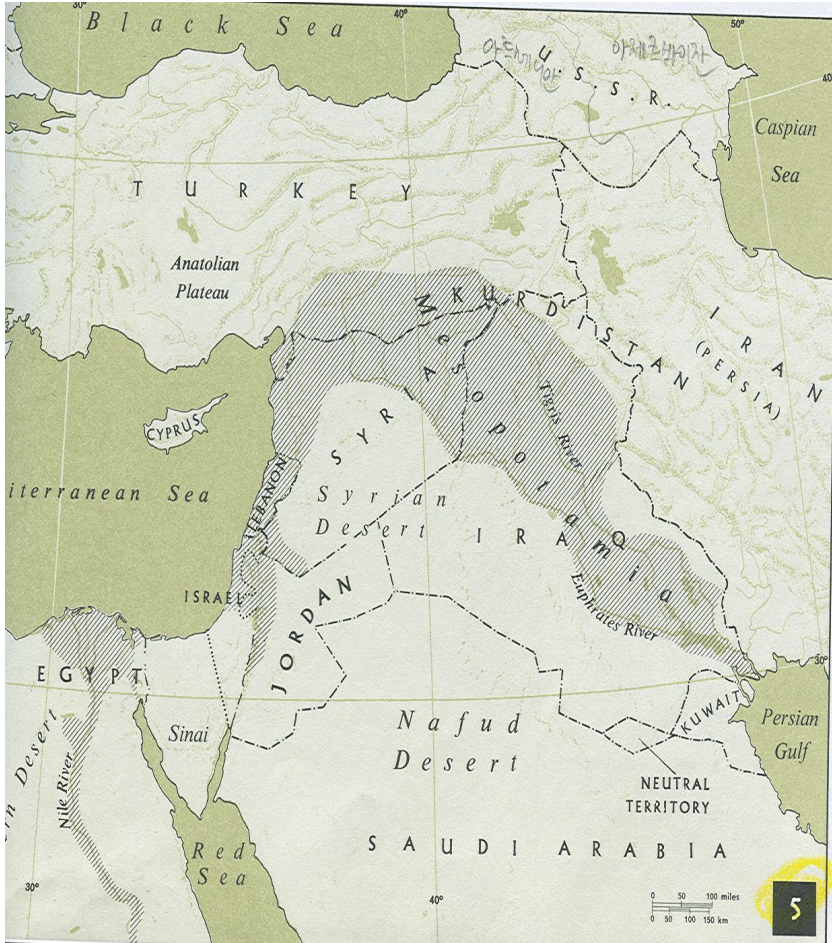


# 오늘날의 국가들

(The Macmillan Bible Atlas, Map 5)



# 노아의 후손들인 열국들

(The Macmillan Bible Atlas, Map 15)

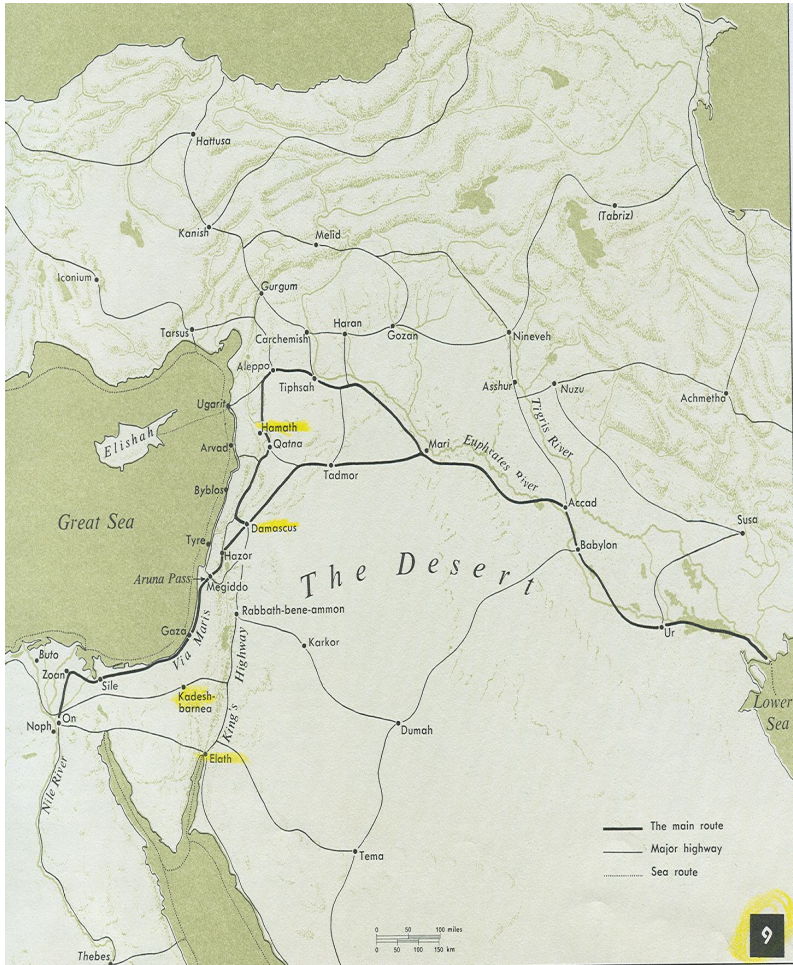






# 고대 근동의 국제도로들

(The Macmillan Bible Atlas, Map 9)





# 예수님 당시의 유대 땅

(The Macmillan Bible Atlas, Map 229)



# 그리스도 당시의 팔레스틴


출처: Unger's Bible Dictionary



## PALESTINE IN THE TIME OF CHRIST

Copyright by C. S. HAMMOND & CO., N. Y.

Scale of Miles



- Perennial Rivers ..... (blue line with wavy bottom)
- Seasonal Rivers & Streams ..... (blue line with wavy top)
- Roads & Trade Routes ..... (dashed line)
- Capitals ..... (star in a circle)
- Tetrarchy of Lysanias ..... (orange box)
- Tetrarchy of Philip ..... (yellow box)
- Tetrarchy of Herod Antipas ..... (light orange box)
- Territory under Roman procurator ..... (pink box)
- Areas tributary to Salome ..... (green box)
- Decapolis\* ..... (light green box)
- Independent\* ..... (light yellow box)
- Roman province of Syria ..... (purple box)
- Cities of the Decapolis ..... (square with a dot)

\* The Decapolis and Aesalon retained their independence under the Roman governor of the province of Syria.

The Great Sea  
(Mediterranean Sea)

Archelaus, upon Herod's death, became ruler of Judea, Samaria and Idumaea. His reign lasted until 6 A. D. when he was removed and exiled; his territory then was placed under Roman procurator.

Salome, Herod's sister, was given Samaria, Azotus and Phasaelis. They, in turn, passed to Livia, wife of Augustus and then to Emperor Tiberius.

Here John the Baptist was imprisoned and beheaded by order of Herod Antipas.

The Dead Sea Scrolls were found in a cave here; also the ruins of an Essene monastery.

Wilderness of Judah

Sea of Galilee (L. Tiberias)

Plain of Sharon

Mount Lebanon

Mount Hermon

Mount of Olives

Plain of Esdraelon

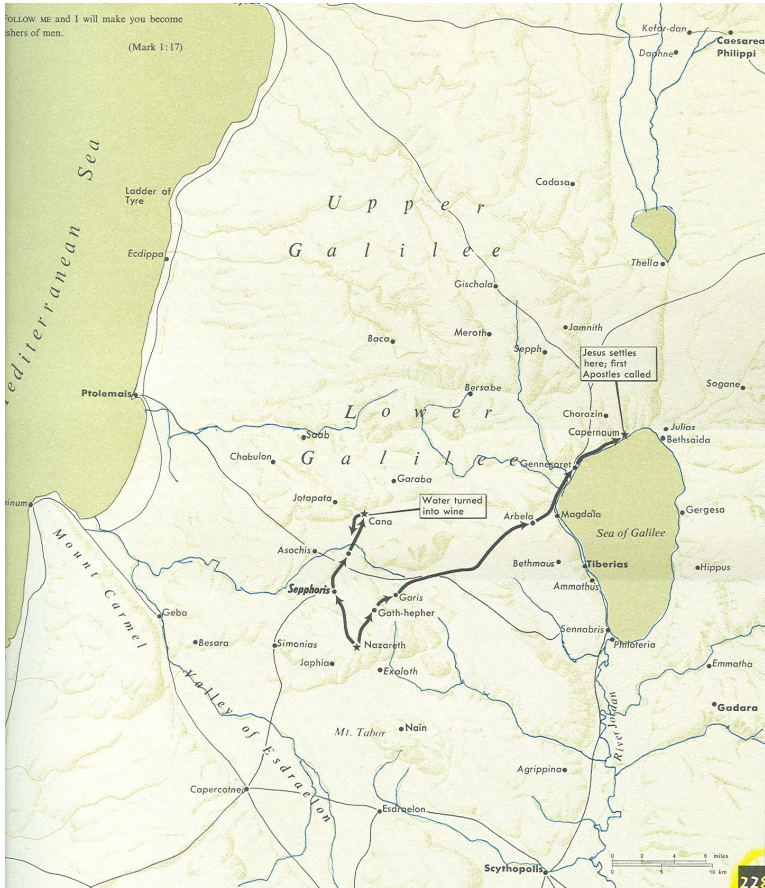
Plain of Jericho





# 예수님 당시의 갈릴리 지방

## (The Macmillan Bible Atlas, Map 228)



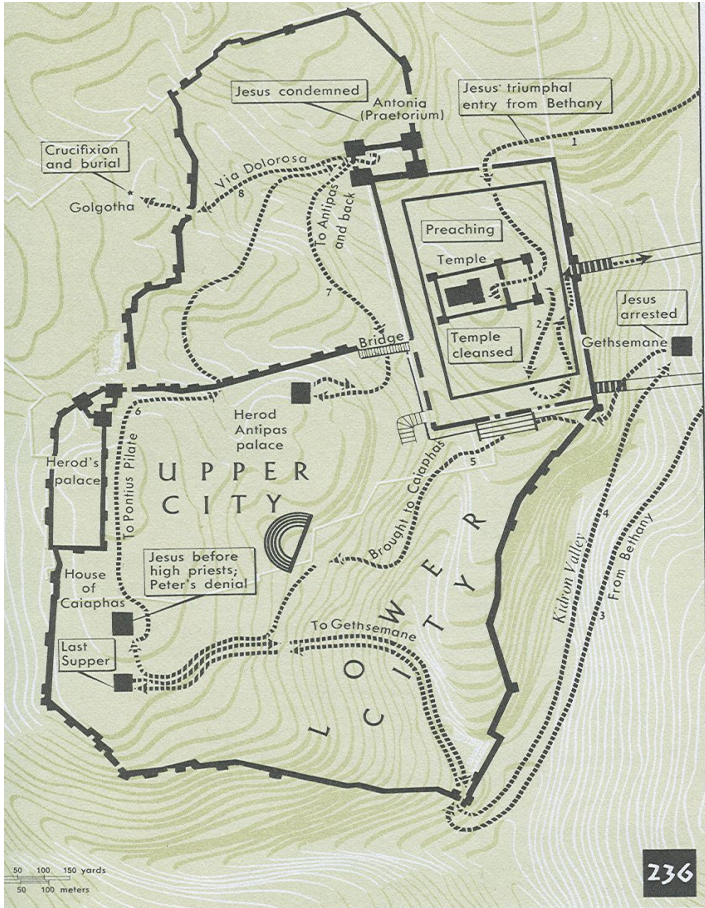
FROM NAZARETH TO CANA AND CAPERNAUM

Mt. 4: 12-22, 8: 5-17, 9: 9-10, 18-20; Mk. 1: 5: 22-43; Lk. 4:31-41, 5:27-32, 7: 1-10, 8: 40

# 예수님 당시의 예루살렘성

## —예수님의 심문, 재판, 십자가 처형

(The Macmillan Bible Atlas, Map 236)





# 예수님 당시의 주위 지방들

## (The Macmillan Bible Atlas, Map 238)

